






Re: L&WCF Section 6(f)(3) Conversion within the Lake Brazos Recreation Area
(also known as Fort Fisher Park, city of Waco, McLennan County, Texas)

Map of Area of Potential Effect (APE)

-  Area of 2001 subdivision – 16.782 acres
-  First Street Cemetery (renovated 1968) – +/- 6 acres
-  8.47 acres of former RV Park
-  8.312 acres
-  LWCF area

